



DEPARTMENT OF ENGLISH

KNOWLEDGE OF LANGUAGE IS THE DORRURY TO WISDOM BY RABER DILON



GPS Map Camera



Bagepalli, Karnataka, India

QRJ3+7CJ, SH5, Bagepalli, Singanaikanadinne, Karnataka 561207, India

Lat 13.780013°

Long 77.803222°

10/02/2023 04:10 PM GMT +05:30



Scanned with OKEN Scanner



 **GPS Map Camera**

Bagepalli, Karnataka, India
QRJ3+7CJ, SH5, Bagepalli, Singanaikanadinne, Karnataka 561207, India


Lat 13.780013°
Long 77.803222°

10/02/2023 04:10 PM GMT +05:30



Google



 GPS Map Camera

Bagepalli, Karnataka, India

QRJ3+7CJ, SH5, Bagepalli, Singanaikanadinne, Karnataka 561207, India

Lat 13.780671°

Long 77.803284°

10/02/23 03:29 PM GMT +05:30




Google



Scanned with OKEN Scanner



 GPS Map Camera




Bagepalli, Karnataka, भारत


QRJ3+7CJ, SH5, Bagepalli, Singanaikanadinne, Karnataka 561207, भारत

Lat 13.780612°

Long 77.803289°

10/02/23 03:18 PM GMT +05:30



 GPS Map Camera

Bagepalli, Karnataka, भारत

QRJ3+7CJ, SH5, Bagepalli, Singanaikanadinne, Karnataka 561207, भारत

Lat 13.780612°

Long 77.803289°

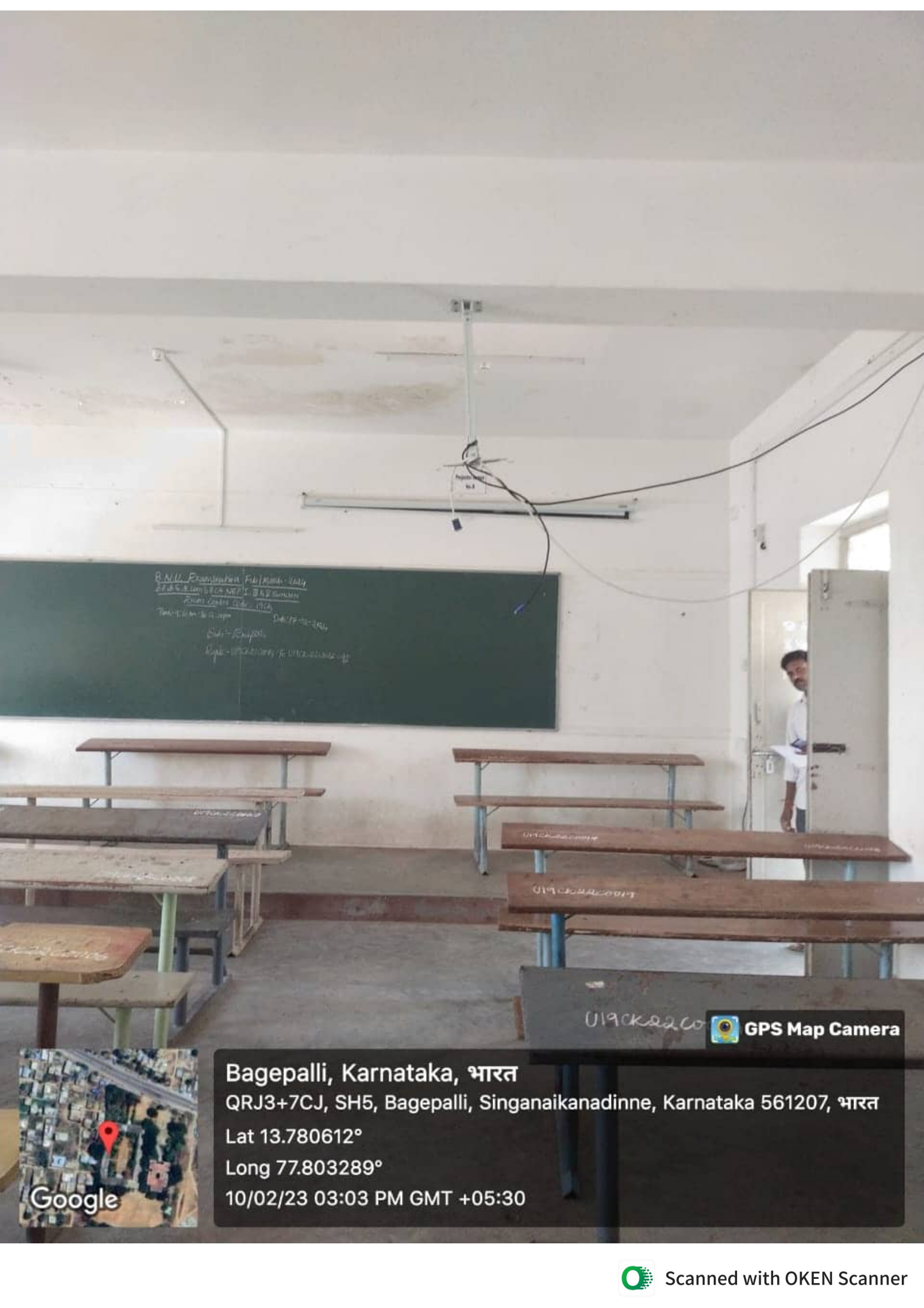
10/02/23 03:18 PM GMT +05:30



Google




Scanned with OKEN Scanner



B.N.U. Examination Feb/March-2023
2 Feb 5-8 com 5:00 PM IST @ B.N.U. SUMMUM
2023 Center Code - 1926
Time: 10:00 AM to 11:00 AM Date: 22-02-2023
Shift - Evening
Regd. Office: B.N.U. SUMMUM





 GPS Map Camera

Bagepalli, Karnataka, भारत
QRJ3+7CJ, SH5, Bagepalli, Singanaikanadinne, Karnataka 561207, भारत
Lat 13.780612°
Long 77.803289°
10/02/23 03:03 PM GMT +05:30



Google



 GPS Map Camera



Bagepalli, Karnataka, India

QRJ3+7CJ, SH5, Bagepalli, Singanaikanadinne, Karnataka 561207, India

Lat 13.780671°

Long 77.803284°

10/02/23 03:22 PM GMT +05:30

Google



Scanned with OKEN Scanner